

SCALE BAR
 0 30 60 90 120 150 m
 1:3,000 (A3)



KEY
 — The Scheme (illustrative)
 □ Order Limits

Mapping reproduced by permission of Ordnance Survey on behalf of HMSO.
 © Crown copyright and database rights 2017. All rights reserved.
 Ordnance Survey licence number 100023395
 Contains OS data © Crown copyright and database rights 2017.

REVISION	DRAWN	CHECKED	APPROVED	DATE
DESCRIPTION				



PROJECT TITLE
 Lake Lothing
THIRD CROSSING

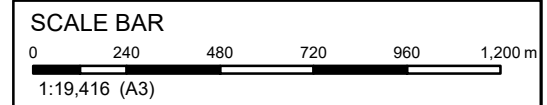
DRAWING TITLE
 Order Limits and the Scheme
 Regulation 5(2)(a)
 Figure 5.1

DRAWING STATUS
 For DCO Submission

DRAWN	CHECKED	APPROVED	AUTHORISED	SUITABILITY
IW	HR	HR	JB	S4

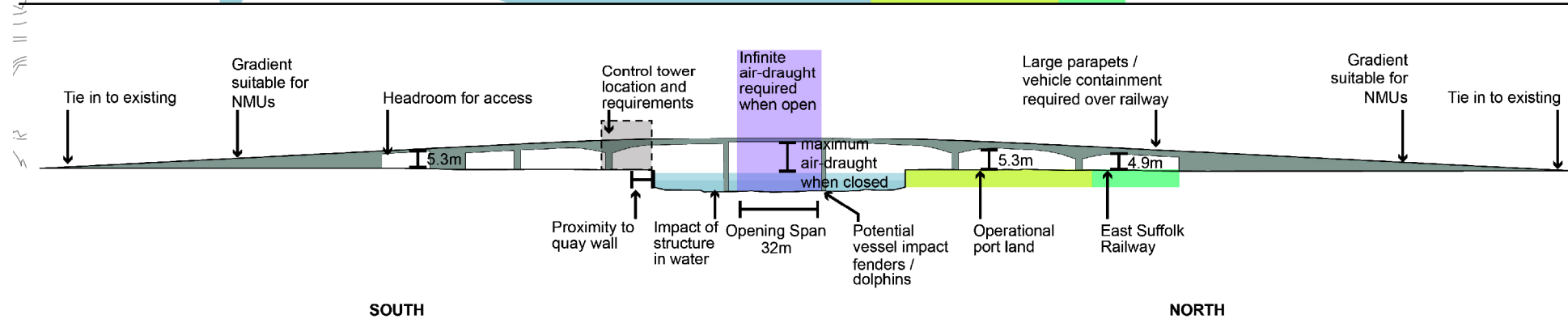
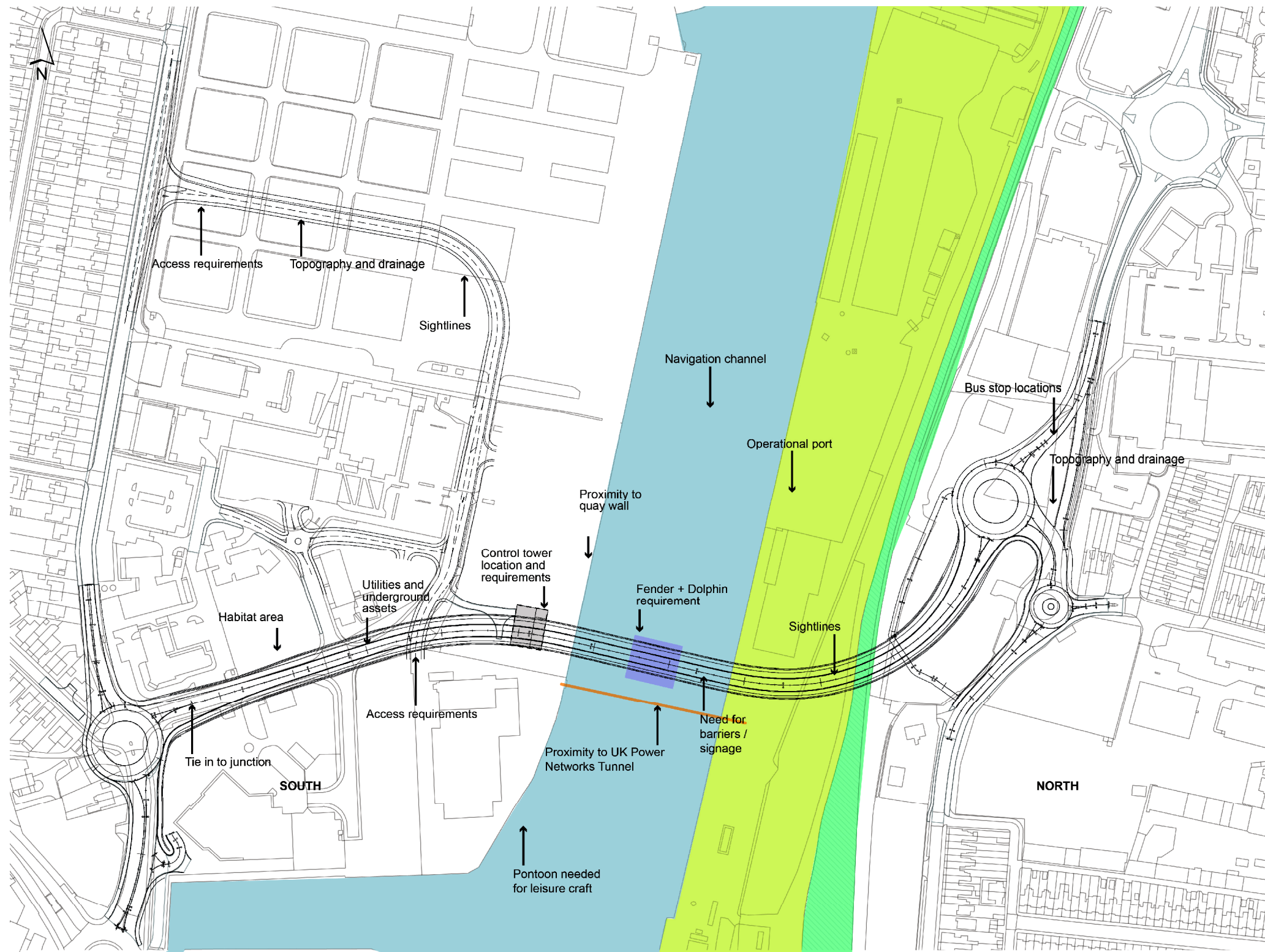
SCALE @ A3 SIZE	DATE	REVISION
1:3,000	18/06/2018	P00

DRAWING NUMBER			
Project	Originator	Volume	
1069948-WSP-EGN-LL-SK-LE-0003			
Location	Type	Role	Number



KEY

— The Scheme (illustrative)



Mapping reproduced by permission of Ordnance Survey on behalf of HMSO.
© Crown copyright and database rights 2017. All rights reserved.
Ordnance Survey licence number 100023395
Contains OS data © Crown copyright and database rights 2017.

REVISION	DRAWN	CHECKED	APPROVED	DATE
DESCRIPTION				



PROJECT TITLE
Lake Lothing
THIRD CROSSING

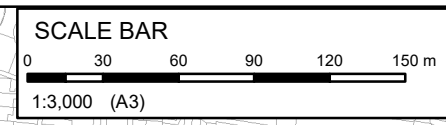
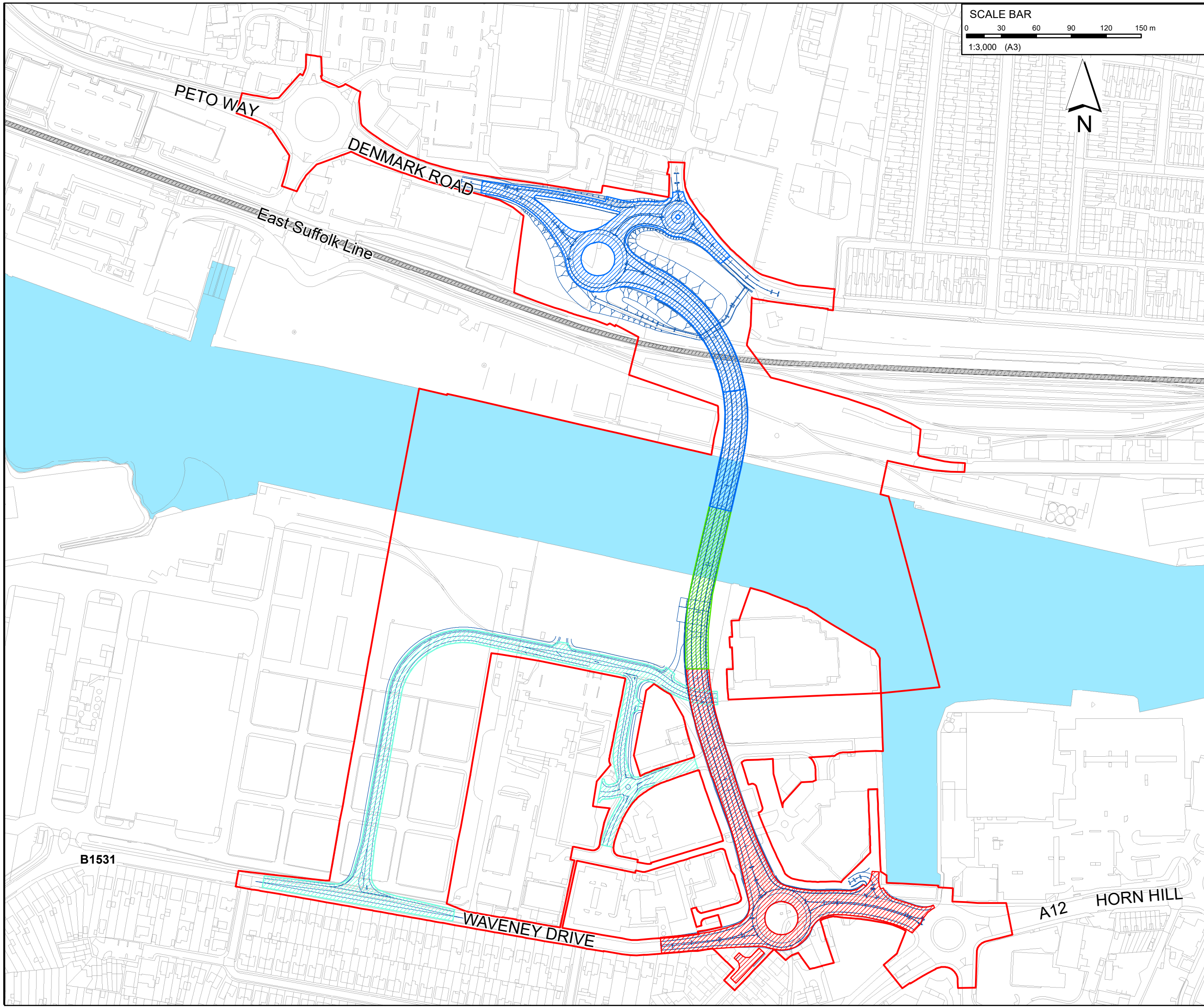
DRAWING TITLE
Design Considerations
Regulation 5(2)(a)
Figure 5.2

DRAWING STATUS
For DCO Submission

DRAWN	CHECKED	APPROVED	AUTHORISED	SUITABILITY
IW	HR	HR	JB	S4

SCALE @ A3 SIZE	DATE	REVISION
NOT TO SCALE	18/06/2018	P0

DRAWING NUMBER			
Project	Originator	Volume	
1069948-WSP-EGN-LL-SK-LE-0016			
Location	Type	Role	Number



- KEY**
- The Scheme (illustrative)
 - Order Limits
- Drainage Area**
- Drainage Area A
 - Drainage Area B
 - Drainage Area C
 - Drainage Area D

Mapping reproduced by permission of Ordnance Survey on behalf of HMSO.
 © Crown copyright and database rights 2017. All rights reserved.
 Ordnance Survey licence number 100023395
 Contains OS data © Crown copyright and database rights 2017.

REVISION	DRAWN	CHECKED	APPROVED	DATE
DESCRIPTION				



PROJECT TITLE
 Lake Lothing
THIRD CROSSING

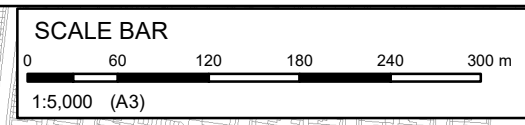
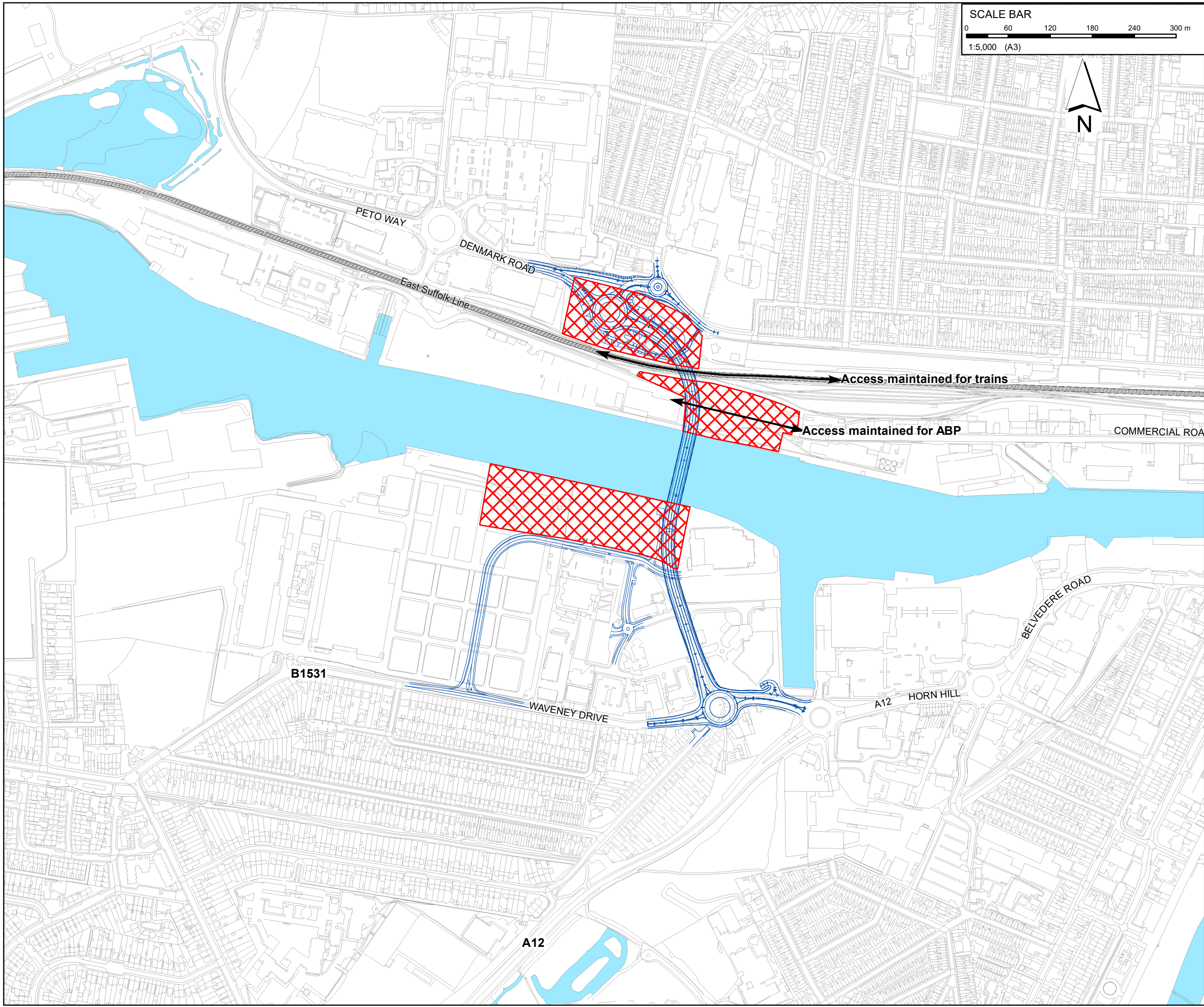
DRAWING TITLE
 Drainage Arrangement
 Regulation 5(2)(a)
 Figure 5.3

DRAWING STATUS
 For DCO Submission

DRAWN	CHECKED	APPROVED	AUTHORISED	SUITABILITY
IW	HR	HR	JB	S4

SCALE @ A3 SIZE	DATE	REVISION
1:3,000	18/06/2018	P00

DRAWING NUMBER			
Project	Originator	Volume	
1069948-WSP-EGN-LL-SK-LE-0028			
Location	Type	Role	Number



- KEY**
- The Scheme (illustrative)
 - East Suffolk Line
 - Compound

Mapping reproduced by permission of Ordnance Survey on behalf of HMSO.
 © Crown copyright and database rights 2017. All rights reserved.
 Ordnance Survey licence number 100023395
 Contains OS data © Crown copyright and database rights 2017.

REVISION	DRAWN	CHECKED	APPROVED	DATE
DESCRIPTION				



PROJECT TITLE
 Lake Lothing
THIRD CROSSING

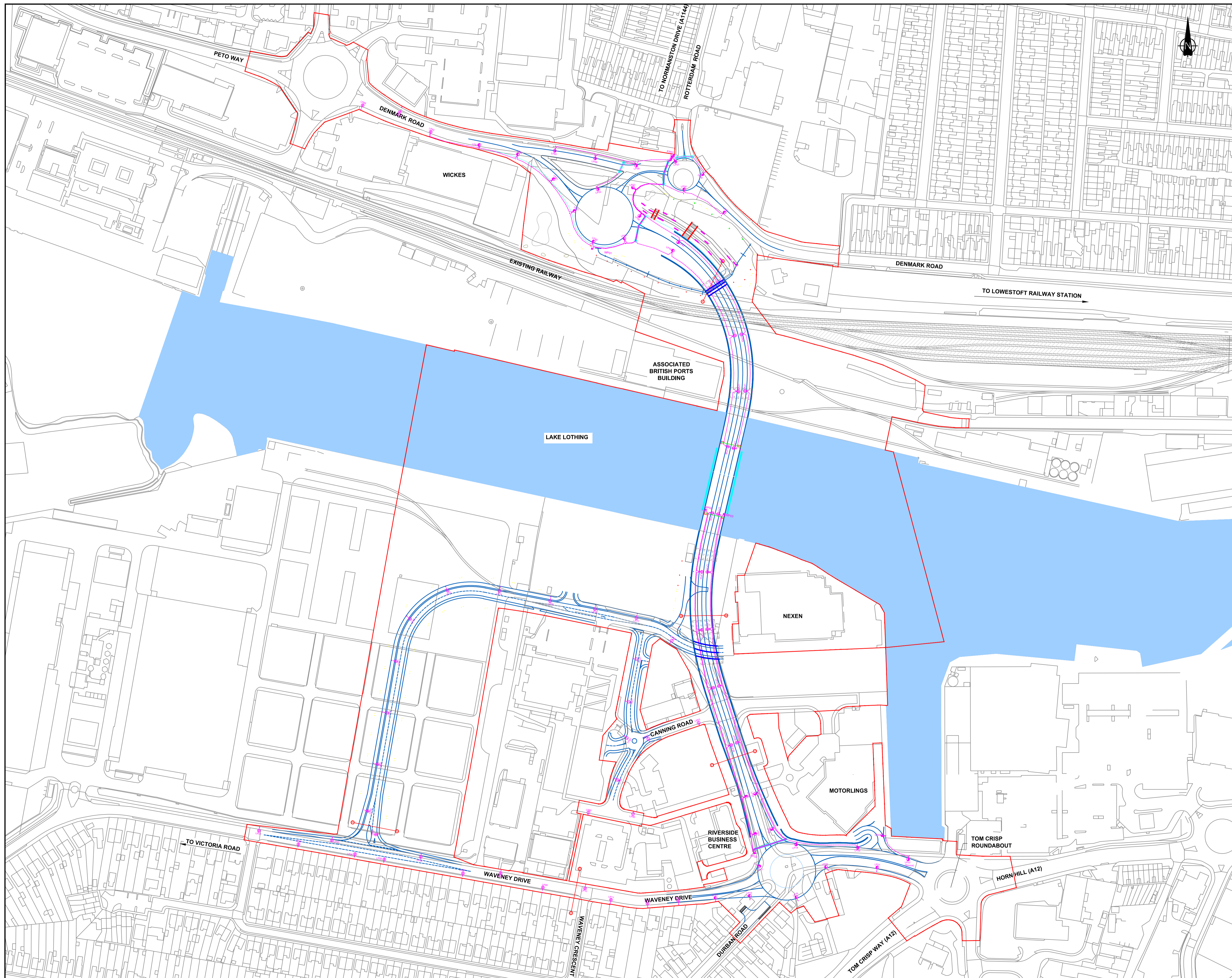
DRAWING TITLE
 Construction Compound Locations
 Regulation 5(2)(a)
 Figure 5.4

DRAWING STATUS
 For DCO Submission

DRAWN	CHECKED	APPROVED	AUTHORISED	SUITABILITY
IW	HR	HR	JB	S4

SCALE @ A3 SIZE	DATE	REVISION
1:5,000	18/06/2018	P00

DRAWING NUMBER			
Project	Originator	Volume	
1069948-WSP-EGN-LL-SK-LE-0013			
Location	Type	Role	Number



- KEY**
- ⊕ PROPOSED 8M STEEL ROAD LIGHTING COLUMN (MINOR ROADS)
 - ⊕ PROPOSED 10M STEEL ROAD LIGHTING COLUMN (BASCULE BRIDGE EMBANKMENTS)
 - ⊕ PROPOSED 10M STEEL ROAD LIGHTING COLUMN (BASCULE BRIDGE)
 - ⊕ PROPOSED 10M STEEL ROAD LIGHTING COLUMN (ROUNDAUBS AND APPROACHES)
 - ⊕ PROPOSED 10M STEEL ROAD LIGHTING COLUMN (UNALTERED ROADS E.G. WAVENEY DRIVE)
 - ⊕ PROPOSED HIGHWAY LIGHTING PILLAR
 - ⊕ PROPOSED FEEDER PILLAR - FEATURE LIGHTING
 - THE SCHEME (ILLUSTRATIVE)

NOTES

Mapping reproduced by permission of Ordnance Survey on behalf of HMSO.
 © Crown copyright and database rights 2017. All rights reserved.
 Ordnance Survey licence number 100023395
 Contains OS data © Crown copyright and database rights 2017.

REVISION	DRAWN	CHECKED	APPROVED	DATE



PROJECT TITLE
 Lake Lothing
THIRD CROSSING

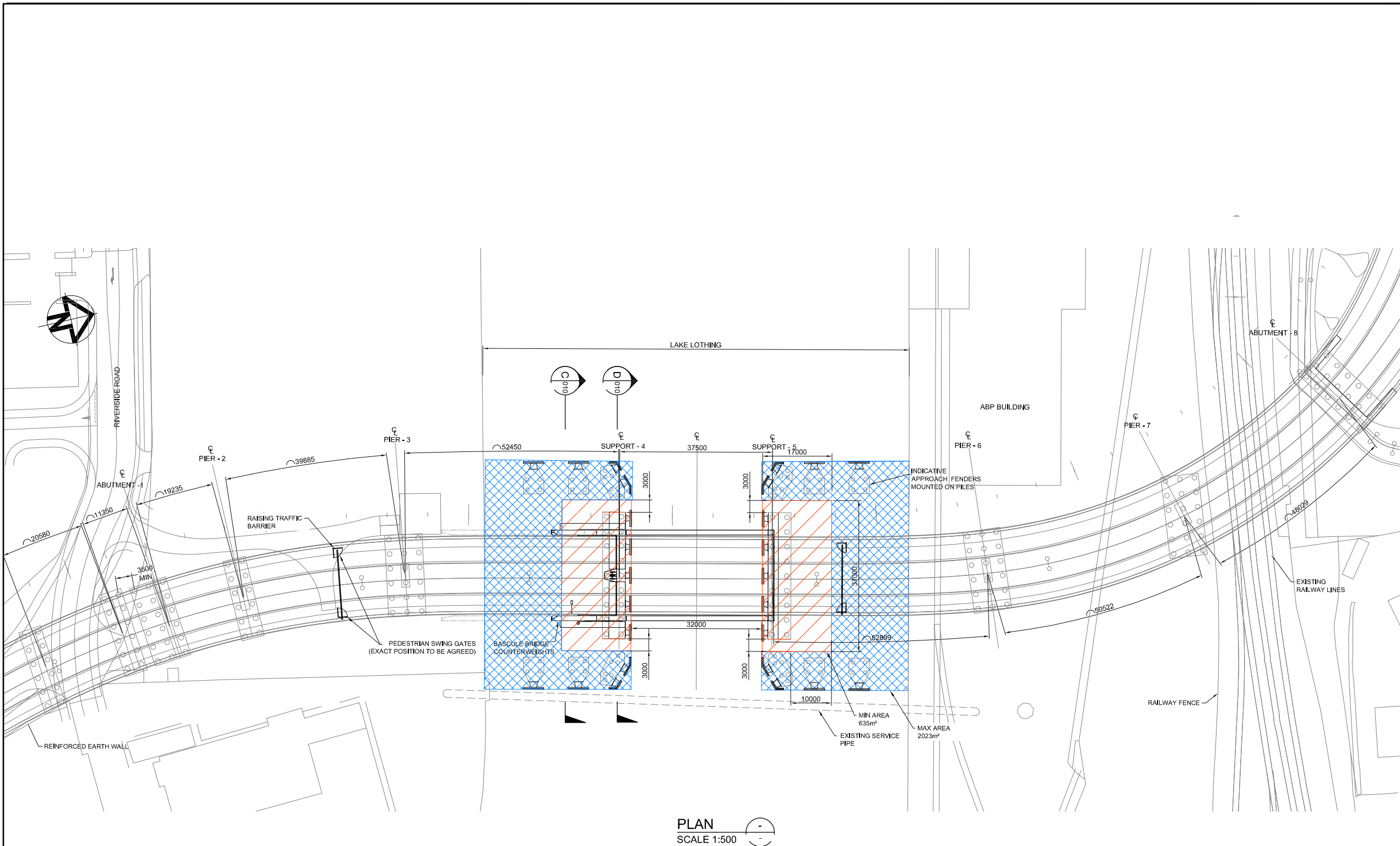
DRAWING TITLE
 Highway Lighting
 Regulation 5(2)(a)
 Figure 5.5

DRAWING STATUS
 For DCO Submission

DRAWN	CHECKED	APPROVED	AUTHORISED	SUITABILITY
IW	HR	HR	JB	S4


SCALE @ A3 SIZE	DATE	REVISION
1 : 2500	18/06/2018	P00


DRAWING NUMBER			
Project	Originator	Volume	
1069948-WSP-EGN-LL-SK-LE-0026			
Location	Type	Role	Number



PLAN
SCALE 1:500

LEGEND

 INNER COFFERDAM AREA

 COFFERDAM AREA

Mapping reproduced by permission of Ordnance Survey on behalf of HMSO.
© Crown copyright and database rights 2017. All rights reserved.
Ordnance Survey licence number 100023395
Contains OS data © Crown copyright and database rights 2017.

REVISION	DRAWN	CHECKED	APPROVED	DATE

DESCRIPTION



PROJECT TITLE
 Lake Lothing
THIRD CROSSING

DRAWING TITLE
 Construction Phase
 Cofferdam Area Arrangement
 Regulation 5(2)(a)
 Figure 5.6

DRAWING STATUS
 For DCO Submission

DRAWN	CHECKED	APPROVED	AUTHORISED	SUITABILITY
EL	RR	FQ	JB	S4

SCALE @ A3 SIZE	DATE	REVISION
AS SHOWN	18/06/2018	P00

DRAWING NUMBER

Project	Originator	Volume	
1069948-WSP-SGN-LL-DR-CB-0025			
Location	Type	Role	Number